




















**VREDENDAL CALCITE QUARRY
& RE WELVERDIEND 5**

SENSITIVITY

Legend

-  Non Perennial River
-  Perennial River
-  Existing Road (Farmers Property)
-  Haul Rd
-  New Road (Farmers Property)
-  New Road (Mine Property)
-  Paved Access Rd
-  Road Alternative 1
-  Railway Lines
-  National Route
-  Arterial Route
-  Main Road
-  Welverdiend Surface Rights
-  Mine Right Area (321Ha)
-  Vredendal Site
-  NFEPA Wetlands
-  Critical Biodiversity Area
-  Critical Ecological Support
-  Ecological Support Area

1:135 000

